

BCC DS

RECEIVED

27/03/2026

APPLICATION REF

A006861516

15 ULLSWATER ST

VIRGINIA

BCC DS
RECEIVED
27/03/2026
APPLICATION REF
A006861516



1 EXISTING AERIAL PLAN
1:500 @ A3



BCC DS
RECEIVED
 27/03/2026
APPLICATION REF
 A006861516

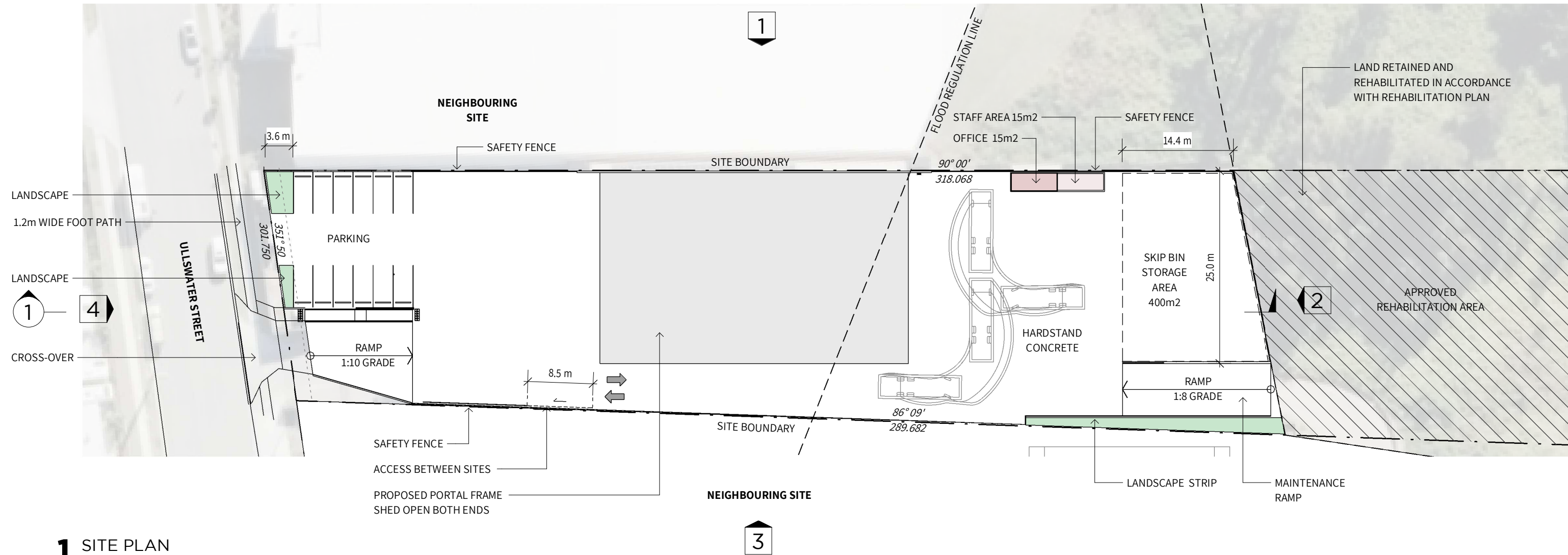
development data

LOT 49 ON RP26037
 15 ULLSWATER STREET
 VIRGINIA, QLD 4014

GFA AREAS	
SHED	990m ²
OFFICE	15m ²
TOTAL GFA	1005m ²

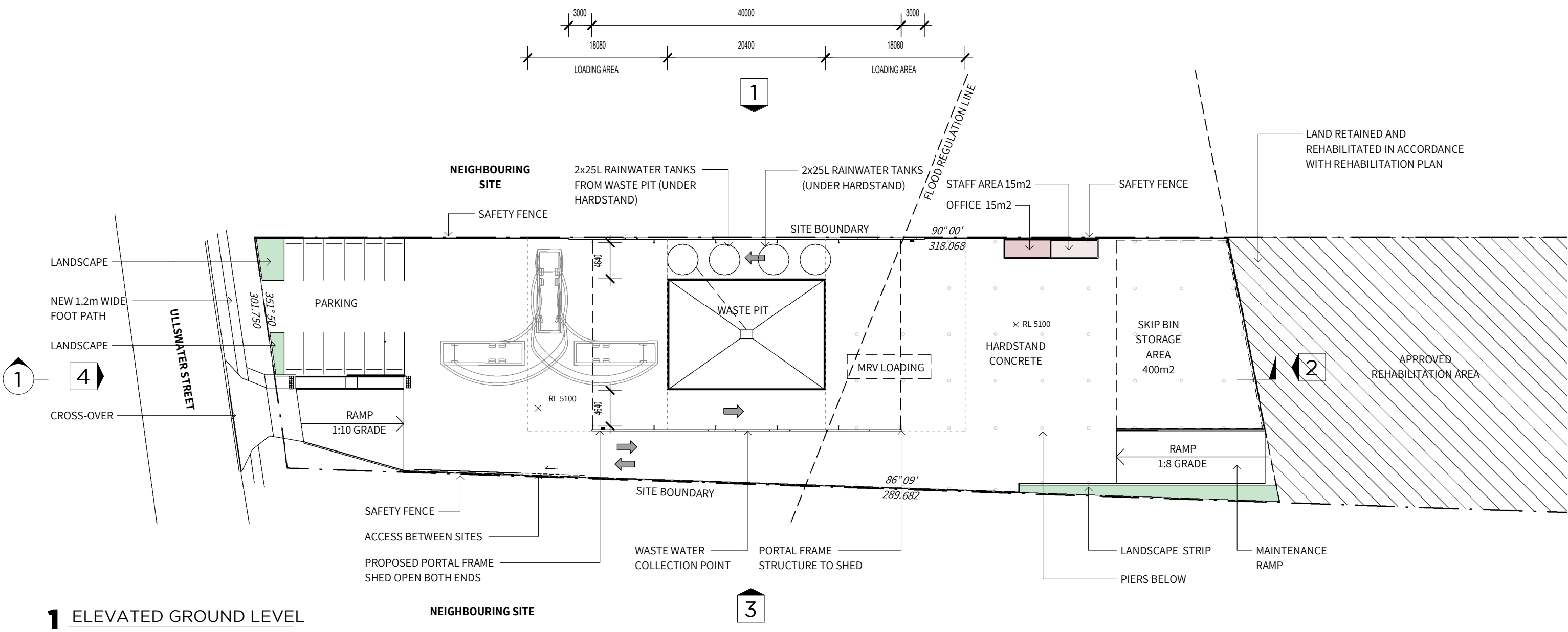
TOTAL SITE AREA 10,468m²
 LANDSCAPE AREA 76m²

CARPARKS PROVIDED 12



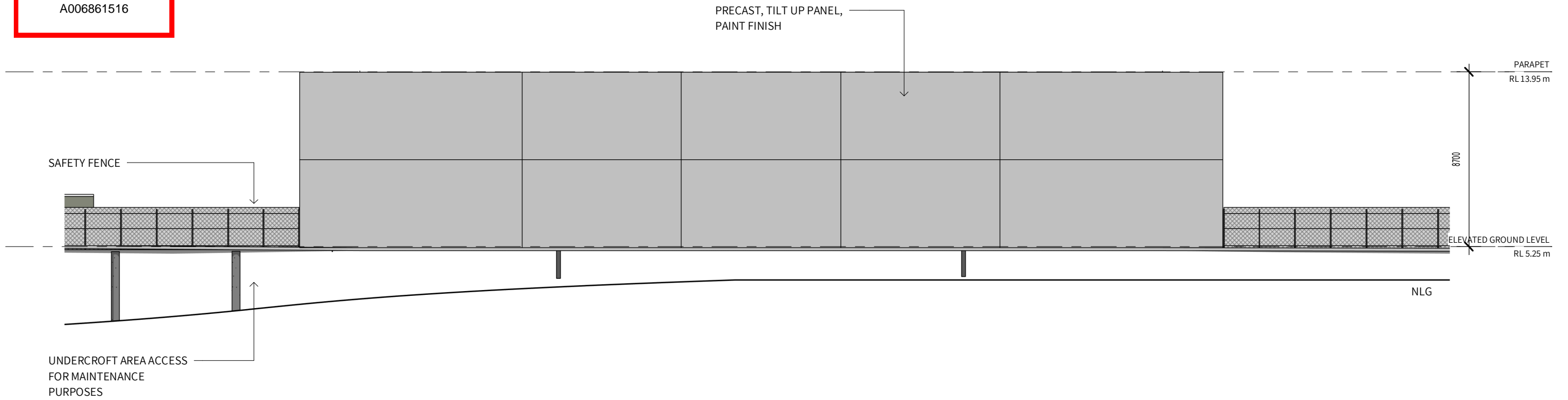
1 SITE PLAN
 1: 500 @ A3

BCC DS
RECEIVED
 27/03/2026
APPLICATION REF
 A006861516

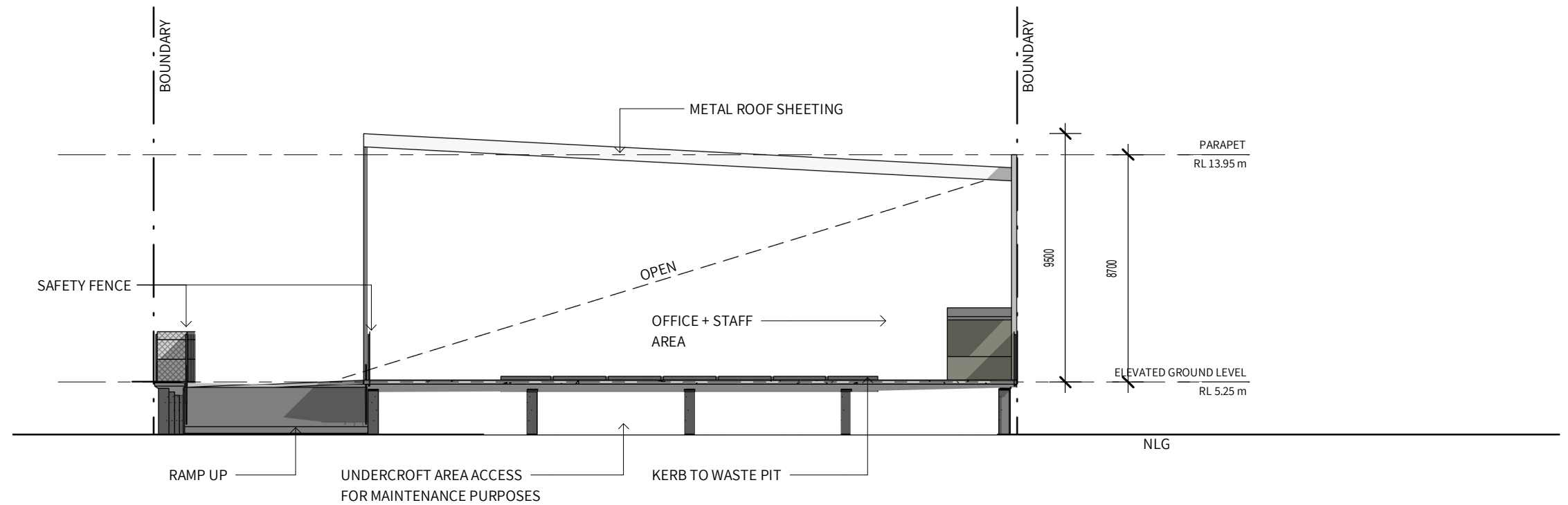


1 ELEVATED GROUND LEVEL
 1:500 @ A3

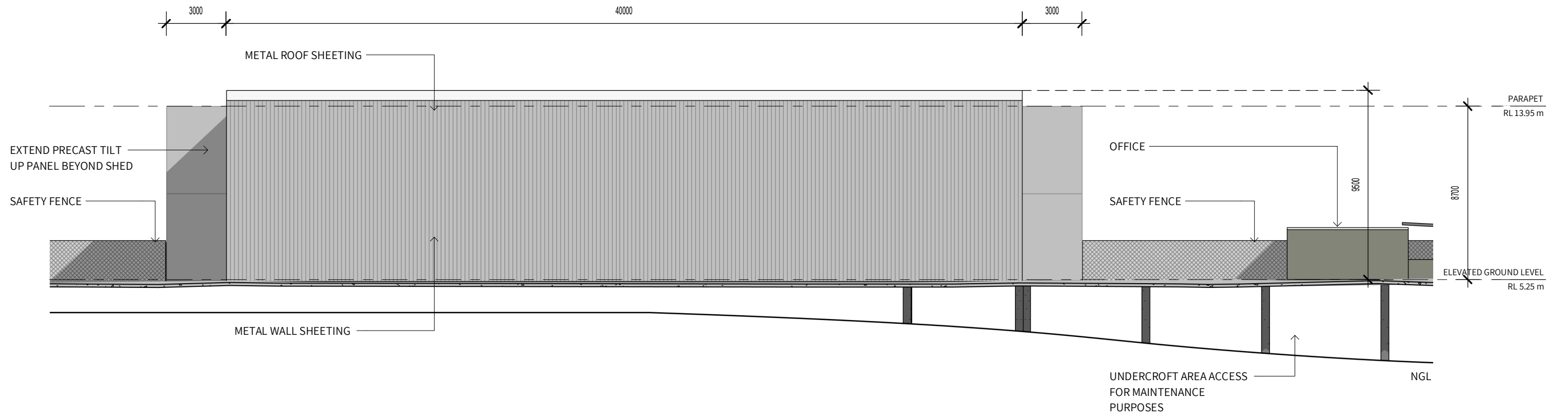
**BCC DS
RECEIVED**
27/03/2026
APPLICATION REF
A006861516



1 NORTH ELEVATION
1:200 @ A3



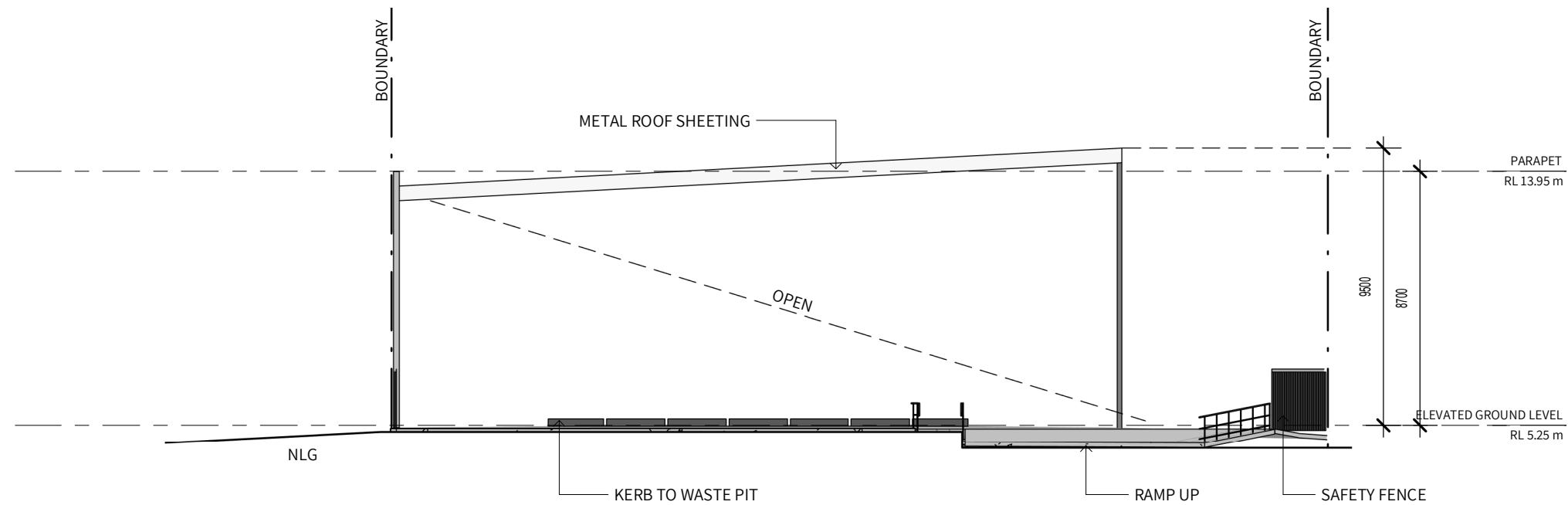
2 EAST ELEVATION
1:200 @ A3



3 SOUTH ELEVATION

1:200 @ A3

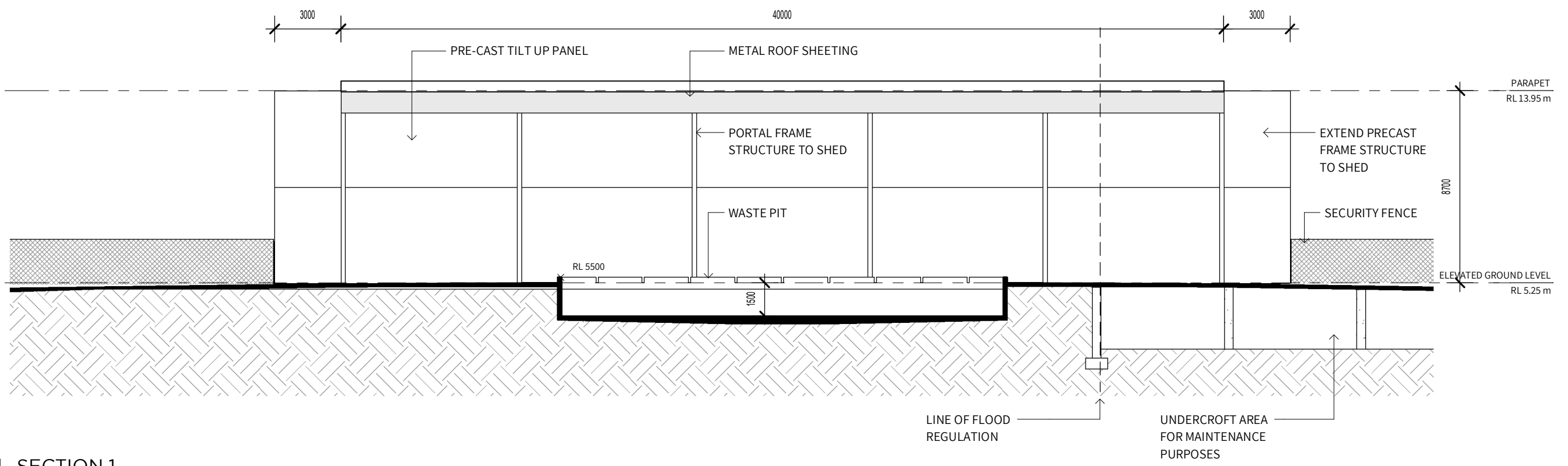
BCC DS
RECEIVED
 27/03/2026
APPLICATION REF
 A006861516



4 WEST ELEVATION

1:200 @ A3

BCC DS
RECEIVED
27/03/2026
APPLICATION REF
A006861516



1 SECTION 1
1: 200 @ A3